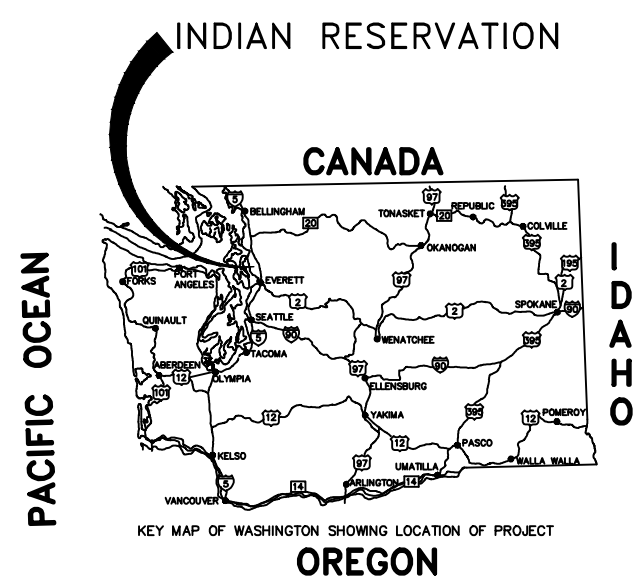


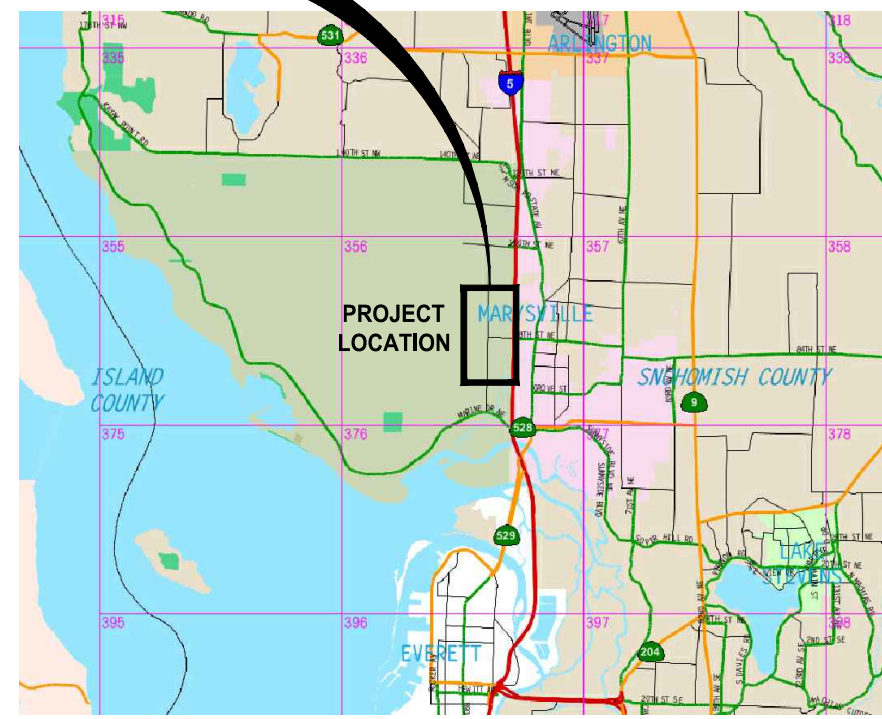
# Contract Plans PAVEMENT MARKING MAINTENANCE 2018

## TULALIP INDIAN RESERVATION SNOHOMISH COUNTY

STANDARD SPECIFICATIONS:  
WSDOT STANDARD DETAILS  
WSDOT STANDARD SPECIFICATIONS FOR ROAD, BRIDGE,  
AND MUNICIPAL CONSTRUCTION 2016  
2009 MUTCD REVISED MAY 2012  
WSDOT STANDARD PLANS



### PROJECT LOCATION



#### UTILITIES:

FRONTIER COMMUNICATIONS  
1800 41st STREET  
EVERETT, WA 98201  
ATTN: CHUCK ROBERTS  
(425) 261-8888

TULALIP BROADBAND (CABLE)  
8825 QUIL CEDA BOULEVARD, SUITE O  
TULALIP, WA 98271  
ATTN: RICHARD BROWN  
(360) 716-3277

VERIZON  
OSP ENGINEERING  
PO BOX 1003  
EVERETT, WA 98200  
ATTN: TIM RENNICK  
(425) 263-4034

SNOHOMISH COUNTY PUBLIC UTILITIES DISTRICT (PUD)  
210 E DIVISION STREET  
ARLINGTON, WA 98223  
ATTN: NICK FADICH  
(360) 435-7500

TULALIP TECHNOLOGY DATA SERVICES  
8825 QUIL CEDA BOULEVARD, SUITE O  
TULALIP, WA 98271  
ATTN: TRAVIS HILL  
(360) 716-5128

PUGET SOUND ENERGY (GAS)  
PO BOX 97034  
BELLEVUE, WA 98004  
ATTN: JEANNE COLEMAN  
(425) 463-6550

#### OWNER:

THE TULALIP TRIBES  
8802 27TH AVE NE  
TULALIP, WA 98271  
(360) 716-5024

#### ENGINEER:

PARAMETRIX  
719 2ND AVENUE, SUITE 200  
SEATTLE, WA 98104  
ATTN: JUSTIN JUN  
(206) 394-3700

#### GOVERNING AGENCY CONTACTS:

TULALIP TRIBES  
CONSOLIDATED BOROUGH OF QUIL CEDA VILLAGE  
8802 27TH AVE NE  
TULALIP, WA 98271  
(360) 716-5024  
CONTACT: DEBRA BRAY

TULALIP TRIBES  
TRIBAL EMPLOYMENT RIGHTS OFFICE  
6406 MARINE DR.  
TULALIP, WA 98271  
(360) 716-4751  
CONTACT: ROBERT HENDERSON

INDEX TO DRAWINGS		
DWG NO.	SHT NO.	SHEET TITLE
GENERAL		
1	G1	COVER SHEET
2	PM1	PAVEMENT MARKING PLAN
3	PM2	PAVEMENT MARKING PLAN
4	PM3	PAVEMENT MARKING PLAN
5	PM4	PAVEMENT MARKING PLAN
6	PM5	PAVEMENT MARKING PLAN
7	PM6	PAVEMENT MARKING PLAN
8	PM7	PAVEMENT MARKING PLAN
9	PM8	PAVEMENT MARKING PLAN
10	PM9	PAVEMENT MARKING PLAN
11	PM10	PAVEMENT MARKING PLAN
12	PM11	PAVEMENT MARKING PLAN
13	PM12	PAVEMENT MARKING PLAN



REVISIONS	DATE	BY	DESIGNED
			J. JUN
			DRAWN
			B. PURGANAN
			CHECKED
			J. JUN
			APPROVED
			H. LONGFELLOW

ONE INCH AT FULL SCALE.  
IF NOT, SCALE ACCORDINGLY

FILE NAME  
PS1598113P01T01G-01

JOB No.  
554-1598-113 P01 T01

DATE  
APRIL 2018

**Parametrix**  
ENGINEERING · PLANNING · ENVIRONMENTAL SCIENCES

1019 39TH AVENUE SE, SUITE 100 | PUYYALLUP, WA 98374  
P 253.604.6600  
WWW.PARAMETRIX.COM

PROJECT NAME

PAVEMENT MARKING MAINTENANCE 2017  
THE TULALIP TRIBES

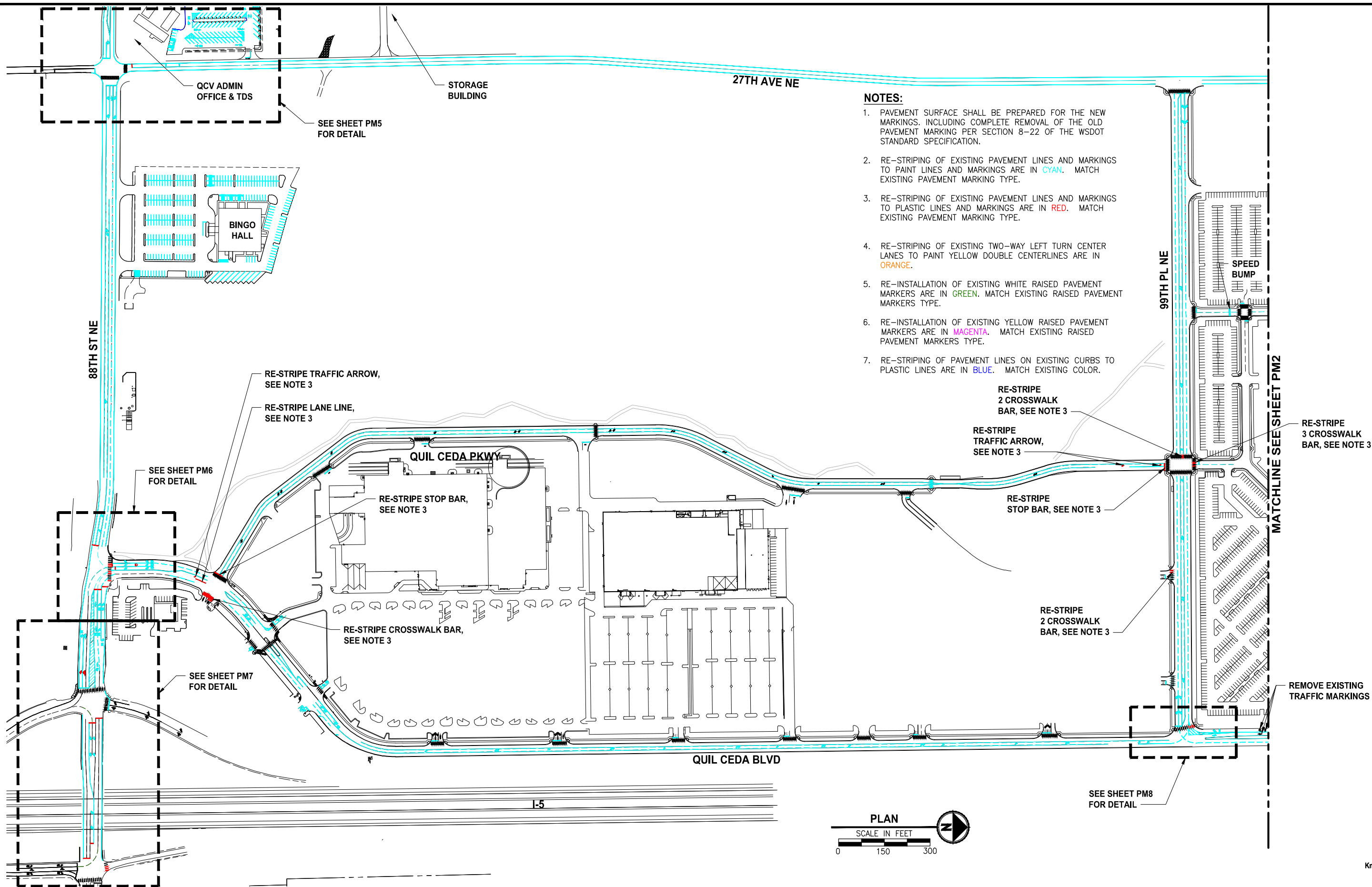
TULALIP, WASHINGTON

COVER SHEET

DRAWING NO.  
1 OF 13

G1

U:\PSO\Projects\Clients\1598-Tulalip Tribes\554-1598-113 116thRampsWorkOrders\99Sees\CADD\DWG\ PLOTTED BY: junjus DATE: Monday, April 30, 2018 11:22:44 AM LAYOUT: PM1



REVISIONS	DATE	BY	DESIGNED
			J. JUN
			DRAWN
			B. PURGANAN
			CHECKED
			J. JUN
			APPROVED
			H. LONGFELLOW

ONE INCH AT FULL SCALE.  
IF NOT, SCALE ACCORDINGLY

FILE NAME  
PS1598113P01T01PM-01

JOB No.  
554-1598-113 P01 T01

DATE  
APRIL 2018

**Parametrix**  
ENGINEERING · PLANNING · ENVIRONMENTAL SCIENCES

1019 39TH AVENUE SE, SUITE 100 | PUYALLUP, WA 98374  
P 253.604.6600  
WWW.PARAMETRIX.COM

PROJECT NAME  
**PAVEMENT MARKING MAINTENANCE 2017  
THE TULALIP TRIBES**

TULALIP, WASHINGTON

**PAVEMENT MARKING PLAN**

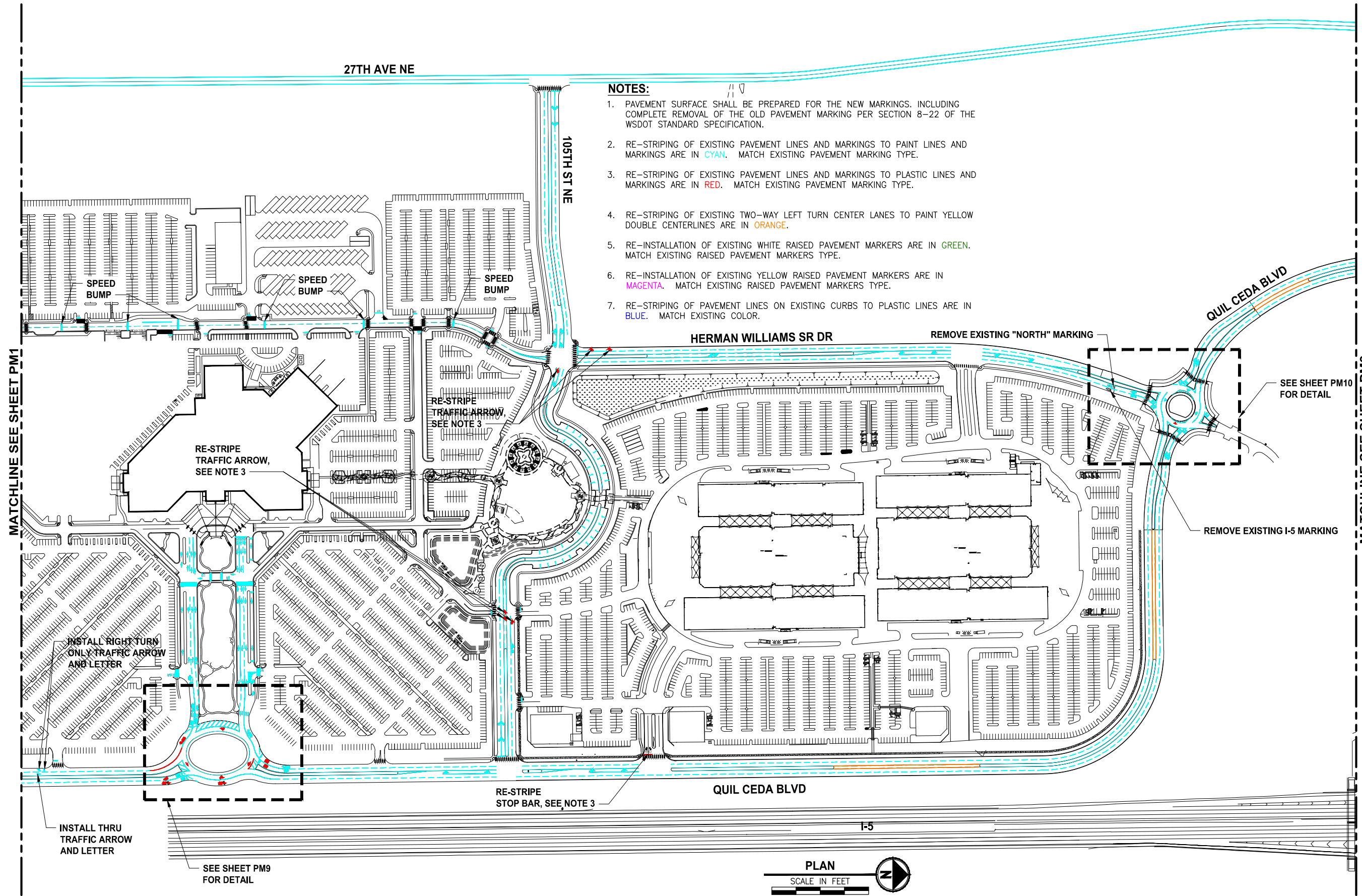
DRAWING NO.  
2 OF 13

**PM1**





PATH: U:\PSO\Projects\Clients\1598-Tulip Tribes\554-1598-113 116thRampWorkOrders\95Secs\CADD\DWG\ PLOTTED BY: junja DATE: Monday, April 30, 2018 11:22:49 AM LAYOUT: PM2



REVISIONS	DATE	BY	DESIGNED
			J. JUN
			B. PURGANAN
			J. JUN
			H. LONGFELLOW

ONE INCH AT FULL SCALE.  
IF NOT, SCALE ACCORDINGLY

FILE NAME  
PS1598113P01T01PM-01

JOB No.  
554-1598-113 P01 T01

DATE  
APRIL 2018

**Parametrix**  
ENGINEERING · PLANNING · ENVIRONMENTAL SCIENCES

1019 39TH AVENUE SE, SUITE 100 | PUYYALLUP, WA 98374  
P 253.604.6600  
WWW.PARAMETRIX.COM

PROJECT NAME  
**PAVEMENT MARKING MAINTENANCE 2017  
THE TULALIP TRIBES**

TULALIP, WASHINGTON

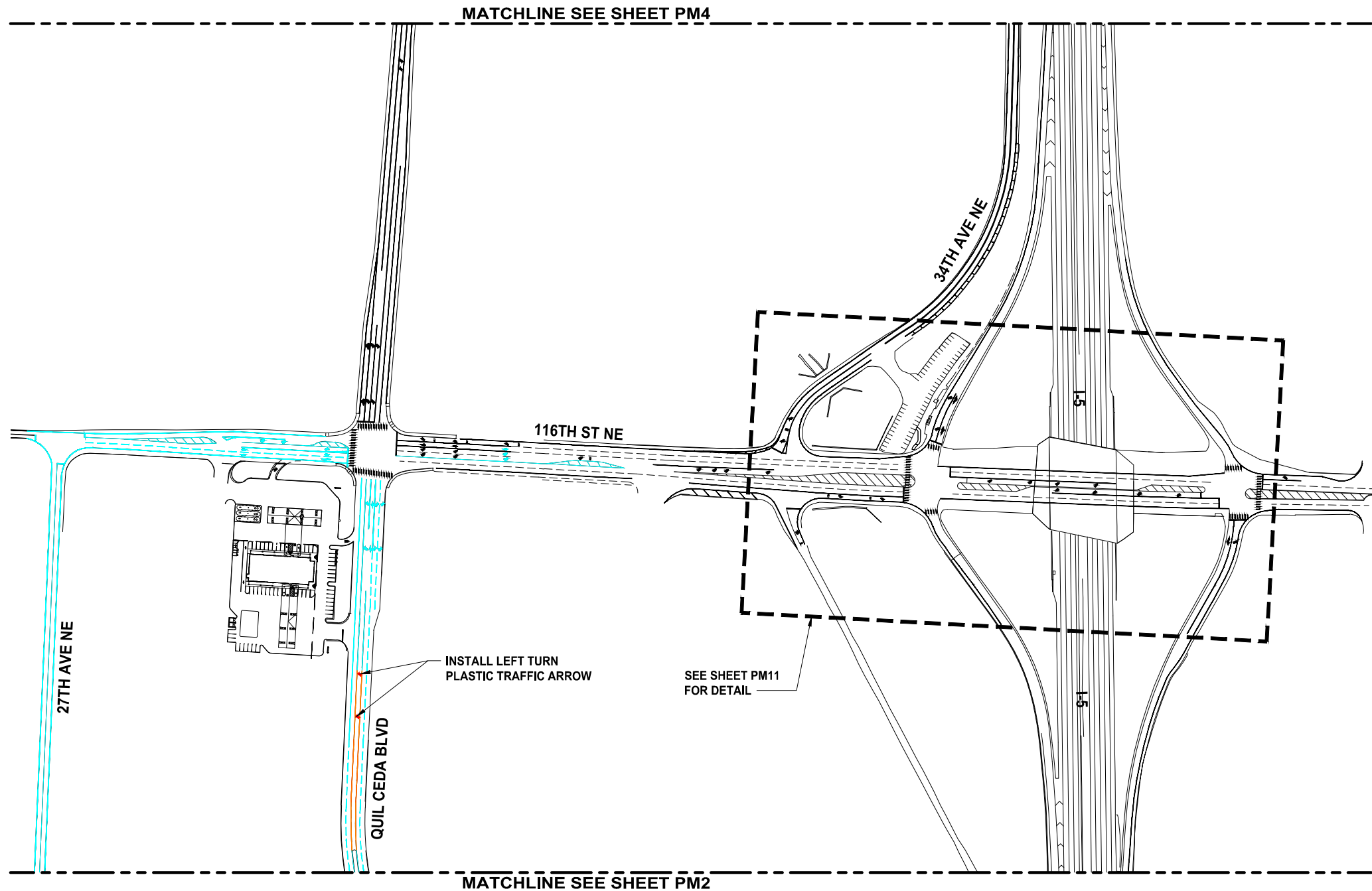
**PAVEMENT MARKING PLAN**

DRAWING NO.  
3 OF 13

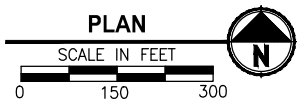
**PM2**



LAYOUT: PM3      PATH: U:\PSO\Projects\Clients\1598-TulalipTribes\554-1598-113 116thRampWorkOrders\995Secs\CADD\DWG\      PLOTTED BY: JunJus      DATE: Monday, April 30, 2018 11:22:54 AM



- NOTES:**
- PAVEMENT SURFACE SHALL BE PREPARED FOR THE NEW MARKINGS, INCLUDING COMPLETE REMOVAL OF THE OLD PAVEMENT MARKING PER SECTION 8-22 OF THE WSDOT STANDARD SPECIFICATION.
  - RE-STRIPING OF EXISTING PAVEMENT LINES AND MARKINGS TO PAINT LINES AND MARKINGS ARE IN **CYAN**. MATCH EXISTING PAVEMENT MARKING TYPE.
  - RE-STRIPING OF EXISTING PAVEMENT LINES AND MARKINGS TO PLASTIC LINES AND MARKINGS ARE IN **RED**. MATCH EXISTING PAVEMENT MARKING TYPE.
  - RE-STRIPING OF EXISTING TWO-WAY LEFT TURN CENTER LANES TO PAINT YELLOW DOUBLE CENTERLINES ARE IN **ORANGE**.
  - RE-INSTALLATION OF EXISTING WHITE RAISED PAVEMENT MARKERS ARE IN **GREEN**. MATCH EXISTING RAISED PAVEMENT MARKERS TYPE.
  - RE-INSTALLATION OF EXISTING YELLOW RAISED PAVEMENT MARKERS ARE IN **MAGENTA**. MATCH EXISTING RAISED PAVEMENT MARKERS TYPE.
  - RE-STRIPING OF PAVEMENT LINES ON EXISTING CURBS TO PLASTIC LINES ARE IN **BLUE**. MATCH EXISTING COLOR.



REVISIONS	DATE	BY	DESIGNED
			J. JUN
			DRAWN
			B. PURGANAN
			CHECKED
			J. JUN
			APPROVED
			H. LONGFELLOW

ONE INCH AT FULL SCALE. IF NOT, SCALE ACCORDINGLY
FILE NAME
PS1598113P01T01PM-01
JOB No.
554-1598-113 P01 T01
DATE
APRIL 2018

**Parametrix**  
ENGINEERING · PLANNING · ENVIRONMENTAL SCIENCES

1019 39TH AVENUE SE, SUITE 100 | PUYALLUP, WA 98374  
P 253.604.6600  
WWW.PARAMETRIX.COM

PROJECT NAME

PAVEMENT MARKING MAINTENANCE 2017  
THE TULALIP TRIBES

TULALIP, WASHINGTON

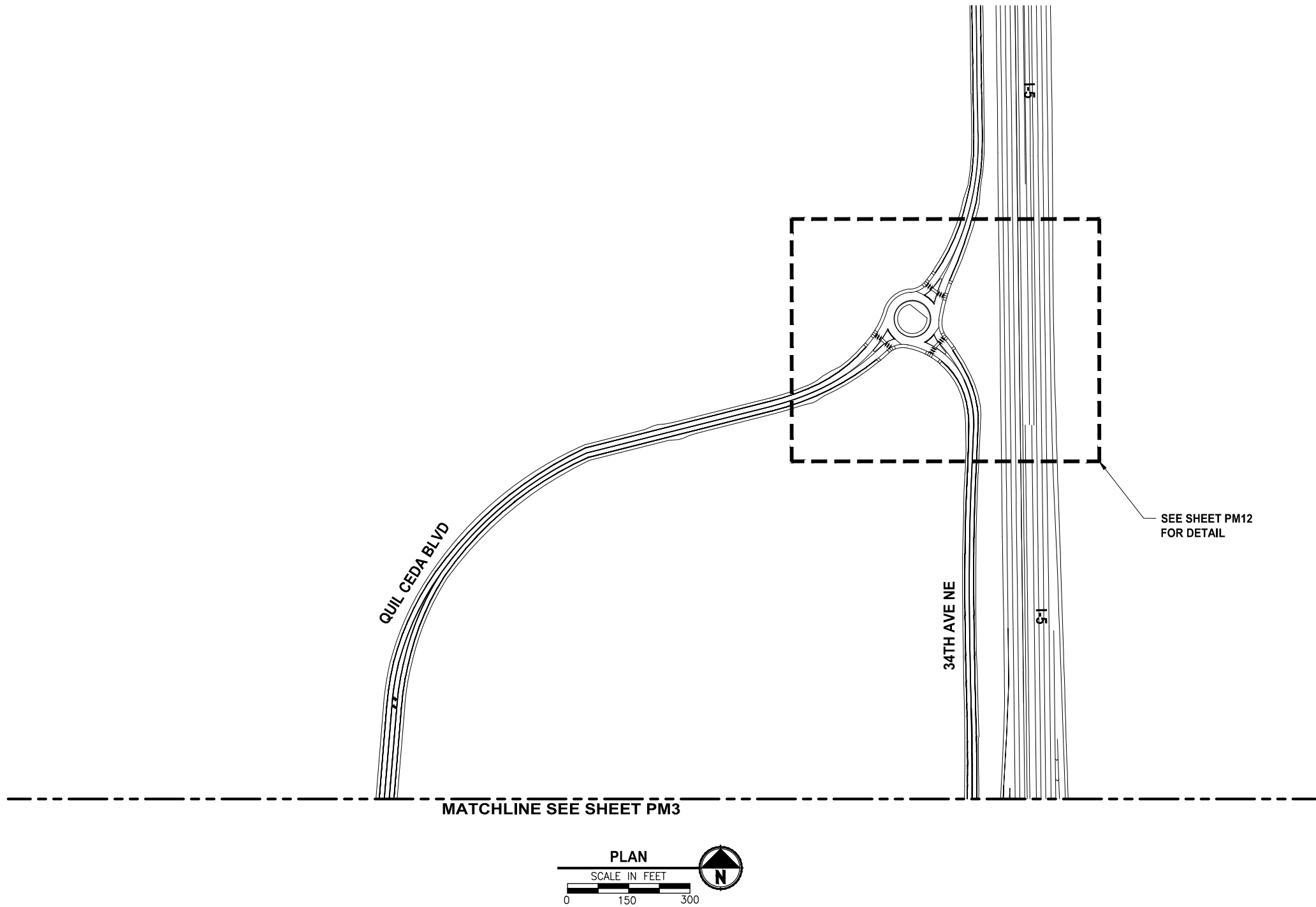
PAVEMENT MARKING PLAN

DRAWING NO.  
4 OF 13

PM3



LAYOUT: PM4      PATH: U:\PSO\Projects\Clients\1598-TulipTribes\554-1598-113 116thRampsWorkOrders\995Sec\CADD\DWG\      PLOTTED BY: JunJus      DATE: Monday, April 30, 2018 11:22:59 AM



**NOTES:**

- PAVEMENT SURFACE SHALL BE PREPARED FOR THE NEW MARKINGS. INCLUDING COMPLETE REMOVAL OF THE OLD PAVEMENT MARKING PER SECTION 8-22 OF THE WSDOT STANDARD SPECIFICATION.
- RE-STRIPING OF EXISTING PAVEMENT LINES AND MARKINGS TO PAINT LINES AND MARKINGS ARE IN **CYAN**. MATCH EXISTING PAVEMENT MARKING TYPE.
- RE-STRIPING OF EXISTING PAVEMENT LINES AND MARKINGS TO PLASTIC LINES AND MARKINGS ARE IN **RED**. MATCH EXISTING PAVEMENT MARKING TYPE.
- RE-STRIPING OF EXISTING TWO-WAY LEFT TURN CENTER LANES TO PAINT YELLOW DOUBLE CENTERLINES ARE IN **ORANGE**.
- RE-INSTALLATION OF EXISTING WHITE RAISED PAVEMENT MARKERS ARE IN **GREEN**. MATCH EXISTING RAISED PAVEMENT MARKERS TYPE.
- RE-INSTALLATION OF EXISTING YELLOW RAISED PAVEMENT MARKERS ARE IN **MAGENTA**. MATCH EXISTING RAISED PAVEMENT MARKERS TYPE.
- RE-STRIPING OF PAVEMENT LINES ON EXISTING CURBS TO PLASTIC LINES ARE IN **BLUE**. MATCH EXISTING COLOR.

REVISIONS	DATE	BY	DESIGNED
			J. JUN
			DRAWN
			B. PURGANAN
			CHECKED
			J. JUN
			APPROVED
			H. LONGFELLOW

ONE INCH AT FULL SCALE. IF NOT, SCALE ACCORDINGLY
FILE NAME
PS1598113P01T01PM-01
JOB No.
554-1598-113 P01 T01
DATE
APRIL 2018

**Parametrix**  
ENGINEERING . PLANNING . ENVIRONMENTAL SCIENCES

1019 39TH AVENUE SE, SUITE 100 | PUYALLUP, WA 98374  
P 253.604.6600  
WWW.PARAMETRIX.COM

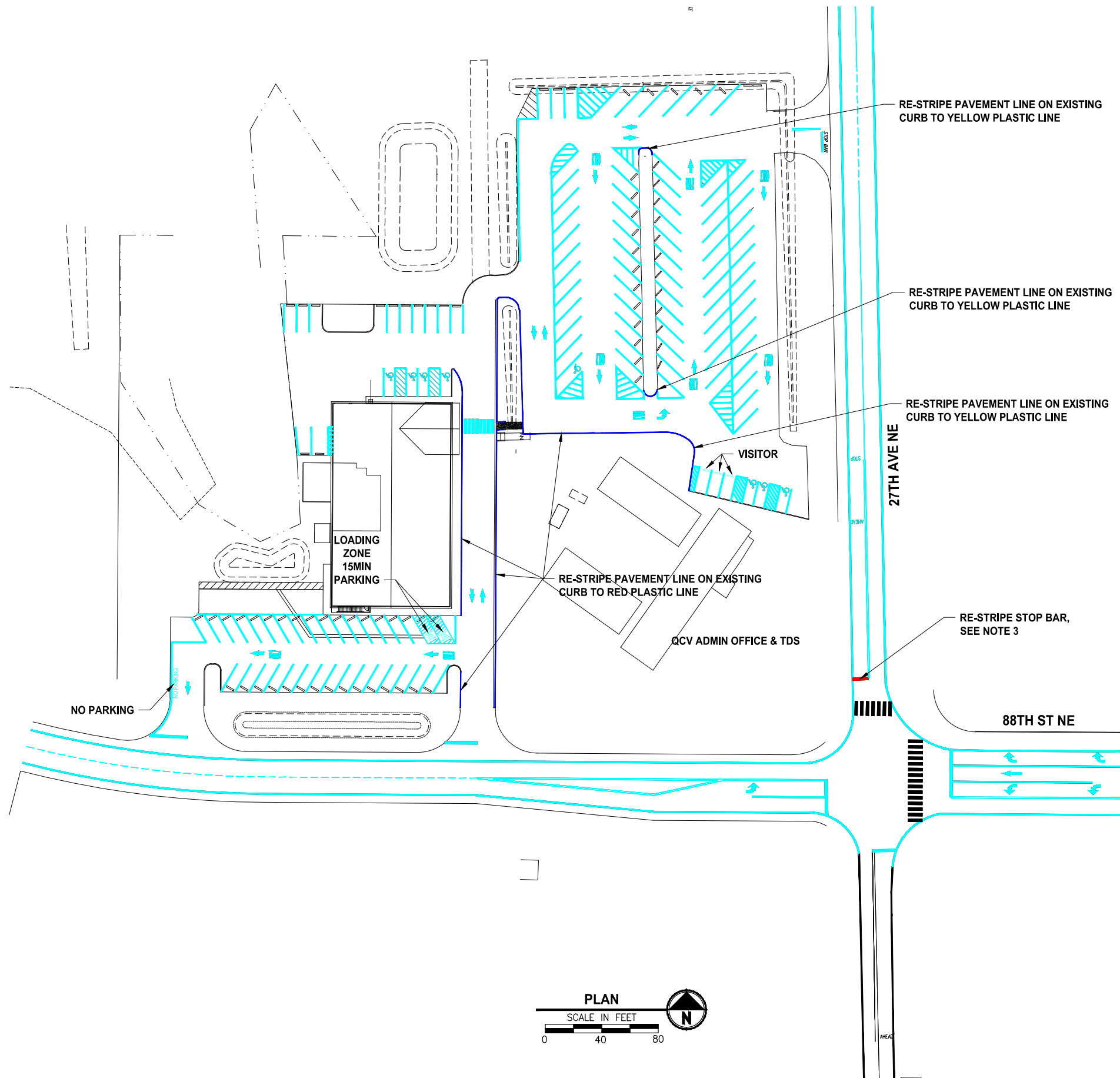
PROJECT NAME
PAVEMENT MARKING MAINTENANCE 2017 THE TULALIP TRIBES
TULALIP, WASHINGTON

PAVEMENT MARKING PLAN
-----------------------

DRAWING NO. 5 OF 13
PM4

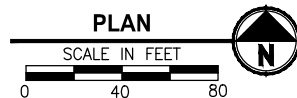


LAYOUT: PM5  
PATH: U:\PSO\Projects\Clients\1598-TulalipTribes\554-1598-113 116thRampsWorkOrders\995Secs\CADD\DWG\ PLOTTED BY: junjus DATE: Monday, April 30, 2018 11:23:04 AM



#### NOTES:

1. PAVEMENT SURFACE SHALL BE PREPARED FOR THE NEW MARKINGS, INCLUDING COMPLETE REMOVAL OF THE OLD PAVEMENT MARKING PER SECTION 8-22 OF THE WSDOT STANDARD SPECIFICATION.
2. RE-STRIPING OF EXISTING PAVEMENT LINES AND MARKINGS TO PAINT LINES AND MARKINGS ARE IN **CYAN**. MATCH EXISTING PAVEMENT MARKING TYPE.
3. RE-STRIPING OF EXISTING PAVEMENT LINES AND MARKINGS TO PLASTIC LINES AND MARKINGS ARE IN **RED**. MATCH EXISTING PAVEMENT MARKING TYPE.
4. RE-STRIPING OF EXISTING TWO-WAY LEFT TURN CENTER LANES TO PAINT YELLOW DOUBLE CENTERLINES ARE IN **ORANGE**.
5. RE-INSTALLATION OF EXISTING WHITE RAISED PAVEMENT MARKERS ARE IN **GREEN**. MATCH EXISTING RAISED PAVEMENT MARKERS TYPE.
6. RE-INSTALLATION OF EXISTING YELLOW RAISED PAVEMENT MARKERS ARE IN **MAGENTA**. MATCH EXISTING RAISED PAVEMENT MARKERS TYPE.
7. RE-STRIPING OF PAVEMENT LINES ON EXISTING CURBS TO PLASTIC LINES ARE IN **BLUE**. MATCH EXISTING COLOR.



REVISIONS	DATE	BY	DESIGNED
			J. JUN
			DRAWN
			B. PURGANAN
			CHECKED
			J. JUN
			APPROVED
			H. LONGFELLOW

ONE INCH AT FULL SCALE. IF NOT, SCALE ACCORDINGLY
FILE NAME
PS1598113P01T01PM-01
JOB No.
554-1598-113 P01 T01
DATE
APRIL 2018

**Parametrix**  
ENGINEERING · PLANNING · ENVIRONMENTAL SCIENCES

1019 39TH AVENUE SE, SUITE 100 | PUYALLUP, WA 98374  
P 253.604.6600  
WWW.PARAMETRIX.COM

PROJECT NAME
PAVEMENT MARKING MAINTENANCE 2017 THE TULALIP TRIBES
TULALIP, WASHINGTON

## PAVEMENT MARKING PLAN

DRAWING NO.  
6 OF 13

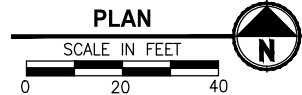
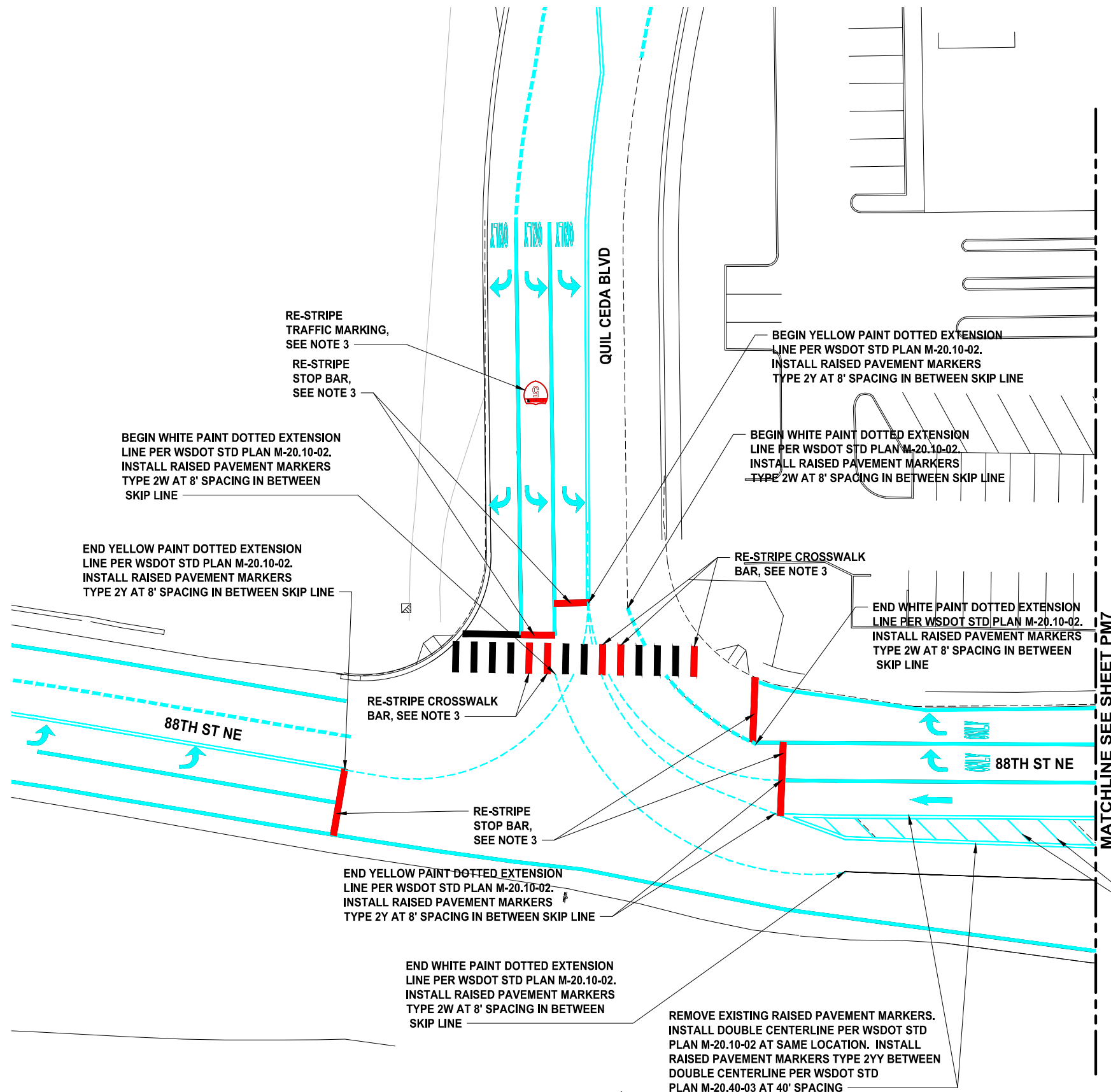
PM5



Know what's below.  
Call before you dig.



LAYOUT: PM6 PATH: U:\PSO\Projects\Clients\1598-Tulip\Trees\554-1598-113 116thRampsWorkOrders\995Sec\CADD\DWG\ PLOTTED BY: junjus DATE: Monday, April 30, 2018 11:23:09 AM



**NOTES:**

- PAVEMENT SURFACE SHALL BE PREPARED FOR THE NEW MARKINGS. INCLUDING COMPLETE REMOVAL OF THE OLD PAVEMENT MARKING PER SECTION 8-22 OF THE WSDOT STANDARD SPECIFICATION.
- RE-STRIPING OF EXISTING PAVEMENT LINES AND MARKINGS TO PAINT LINES AND MARKINGS ARE IN **CYAN**. MATCH EXISTING PAVEMENT MARKING TYPE.
- RE-STRIPING OF EXISTING PAVEMENT LINES AND MARKINGS TO PLASTIC LINES AND MARKINGS ARE IN **RED**. MATCH EXISTING PAVEMENT MARKING TYPE.
- RE-STRIPING OF EXISTING TWO-WAY LEFT TURN CENTER LANES TO PAINT YELLOW DOUBLE CENTERLINES ARE IN **ORANGE**.
- RE-INSTALLATION OF EXISTING WHITE RAISED PAVEMENT MARKERS ARE IN **GREEN**. MATCH EXISTING RAISED PAVEMENT MARKERS TYPE.
- RE-INSTALLATION OF EXISTING YELLOW RAISED PAVEMENT MARKERS ARE IN **MAGENTA**. MATCH EXISTING RAISED PAVEMENT MARKERS TYPE.
- RE-STRIPING OF PAVEMENT LINES ON EXISTING CURBS TO PLASTIC LINES ARE IN **BLUE**. MATCH EXISTING COLOR.

REVISIONS	DATE	BY	DESIGNED
			J. JUN
			DRAWN B. PURGANAN
			CHECKED J. JUN
			APPROVED H. LONGFELLOW

ONE INCH AT FULL SCALE. IF NOT, SCALE ACCORDINGLY
FILE NAME PS1598113P01T01PM-01
JOB No. 554-1598-113 P01 T01
DATE APRIL 2018

**Parametrix**  
ENGINEERING · PLANNING · ENVIRONMENTAL SCIENCES

1019 39TH AVENUE SE, SUITE 100 | PUYALLUP, WA 98374  
P 253.604.6600  
WWW.PARAMETRIX.COM

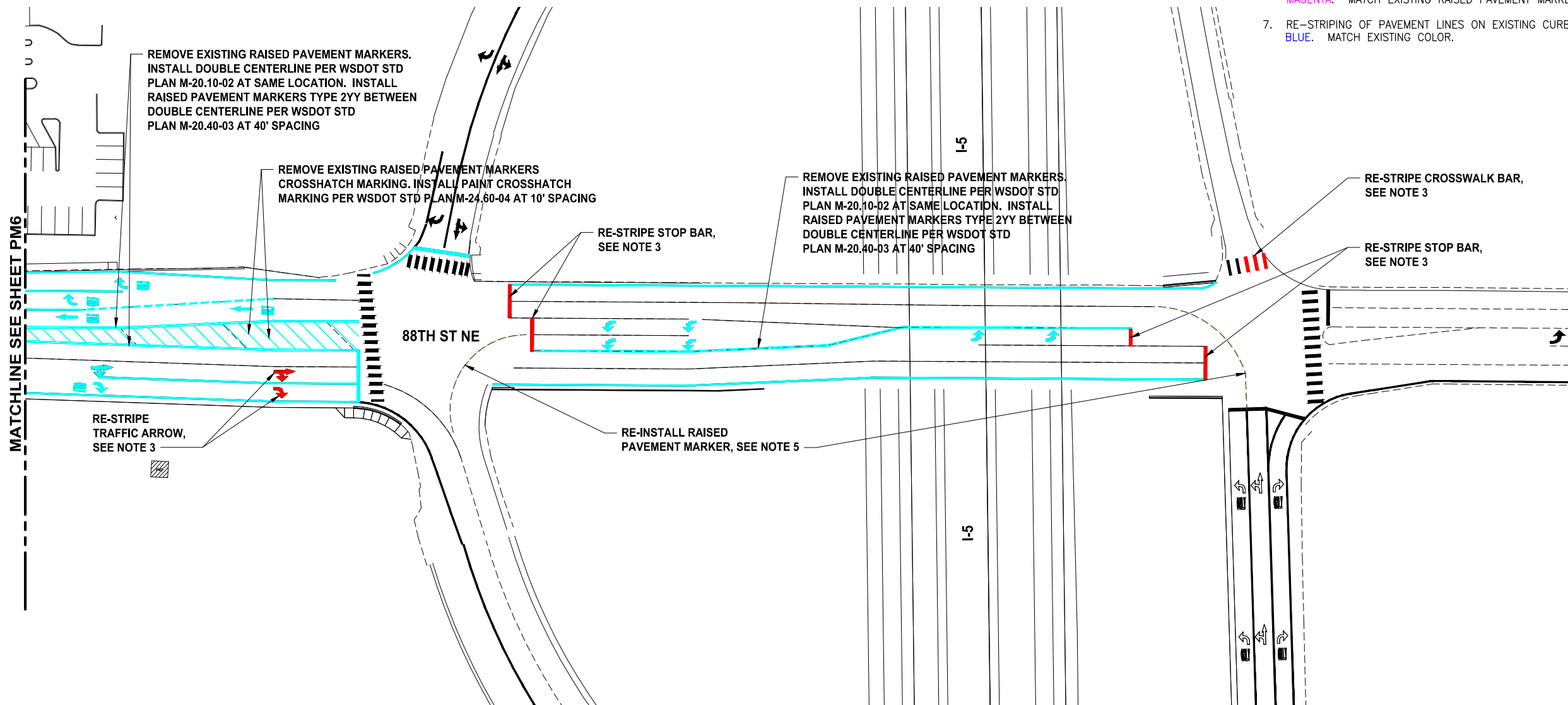
PROJECT NAME
PAVEMENT MARKING MAINTENANCE 2017 THE TULALIP TRIBES
TULALIP, WASHINGTON

PAVEMENT MARKING PLAN
-----------------------

DRAWING NO. 7 OF 13
PM6

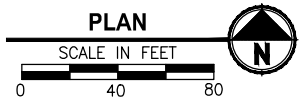


LAYOUT: PM7  
PATH: U:\PSO\Projects\Clients\1598-Tulalip Tribes\554-1598-113 116thRampsWorkOrders\995Secs\CADD\DWG\ PLOTTED BY: junjus DATE: Monday, April 30, 2018 11:23:14 AM



**NOTES:**

1. PAVEMENT SURFACE SHALL BE PREPARED FOR THE NEW MARKINGS. INCLUDING COMPLETE REMOVAL OF THE OLD PAVEMENT MARKING PER SECTION 8-22 OF THE WSDOT STANDARD SPECIFICATION.
2. RE-STRIPING OF EXISTING PAVEMENT LINES AND MARKINGS TO PAINT LINES AND MARKINGS ARE IN **CYAN**. MATCH EXISTING PAVEMENT MARKING TYPE.
3. RE-STRIPING OF EXISTING PAVEMENT LINES AND MARKINGS TO PLASTIC LINES AND MARKINGS ARE IN **RED**. MATCH EXISTING PAVEMENT MARKING TYPE.
4. RE-STRIPING OF EXISTING TWO-WAY LEFT TURN CENTER LANES TO PAINT YELLOW DOUBLE CENTERLINES ARE IN **ORANGE**.
5. RE-INSTALLATION OF EXISTING WHITE RAISED PAVEMENT MARKERS ARE IN **GREEN**. MATCH EXISTING RAISED PAVEMENT MARKERS TYPE.
6. RE-INSTALLATION OF EXISTING YELLOW RAISED PAVEMENT MARKERS ARE IN **MAGENTA**. MATCH EXISTING RAISED PAVEMENT MARKERS TYPE.
7. RE-STRIPING OF PAVEMENT LINES ON EXISTING CURBS TO PLASTIC LINES ARE IN **BLUE**. MATCH EXISTING COLOR.



REVISIONS	DATE	BY	DESIGNED
			J. JUN
			DRAWN
			B. PURGANAN
			CHECKED
			J. JUN
			APPROVED
			H. LONGFELLOW

ONE INCH AT FULL SCALE. IF NOT, SCALE ACCORDINGLY
FILE NAME
PS1598113P01T01PM-01
JOB No.
554-1598-113 P01 T01
DATE
APRIL 2018

**Parametrix**  
ENGINEERING . PLANNING . ENVIRONMENTAL SCIENCES

1019 39TH AVENUE SE, SUITE 100 | PUYYALLUP, WA 98374  
P 253.604.6600  
WWW.PARAMETRIX.COM

PROJECT NAME

**PAVEMENT MARKING MAINTENANCE 2017  
THE TULALIP TRIBES**

TULALIP, WASHINGTON

**PAVEMENT MARKING PLAN**

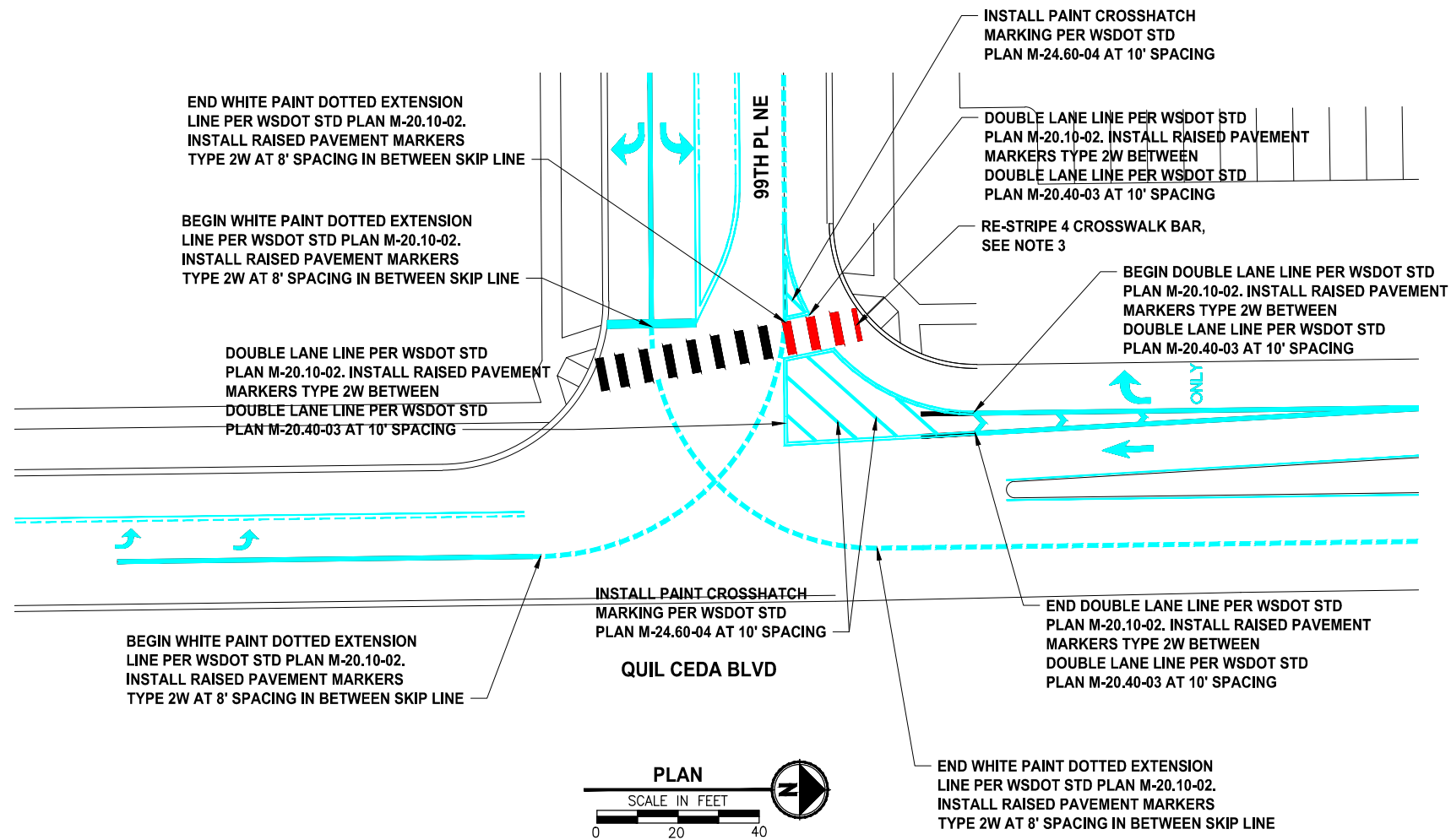
DRAWING NO.  
8 OF 13

**PM7**





LAYOUT: PM8 PATH: U:\PSO\Projects\Clients\1598-TulipTribes\554-1598-113 116thRampWorkOrders\995Sec\CADD\DWG\ PLOTTED BY: junjus DATE: Monday, April 30, 2018 11:23:19 AM



#### NOTES:

- PAVEMENT SURFACE SHALL BE PREPARED FOR THE NEW MARKINGS. INCLUDING COMPLETE REMOVAL OF THE OLD PAVEMENT MARKING PER SECTION 8-22 OF THE WSDOT STANDARD SPECIFICATION.
- RE-STRIPING OF EXISTING PAVEMENT LINES AND MARKINGS TO PAINT LINES AND MARKINGS ARE IN **CYAN**. MATCH EXISTING PAVEMENT MARKING TYPE.
- RE-STRIPING OF EXISTING PAVEMENT LINES AND MARKINGS TO PLASTIC LINES AND MARKINGS ARE IN **RED**. MATCH EXISTING PAVEMENT MARKING TYPE.
- RE-STRIPING OF EXISTING TWO-WAY LEFT TURN CENTER LANES TO PAINT YELLOW DOUBLE CENTERLINES ARE IN **ORANGE**.
- RE-INSTALLATION OF EXISTING WHITE RAISED PAVEMENT MARKERS ARE IN **GREEN**. MATCH EXISTING RAISED PAVEMENT MARKERS TYPE.
- RE-INSTALLATION OF EXISTING YELLOW RAISED PAVEMENT MARKERS ARE IN **MAGENTA**. MATCH EXISTING RAISED PAVEMENT MARKERS TYPE.
- RE-STRIPING OF PAVEMENT LINES ON EXISTING CURBS TO PLASTIC LINES ARE IN **BLUE**. MATCH EXISTING COLOR.

REVISIONS	DATE	BY	DESIGNED
			J. JUN
			DRAWN
			B. PURGANAN
			CHECKED
			J. JUN
			APPROVED
			H. LONGFELLOW

ONE INCH AT FULL SCALE. IF NOT, SCALE ACCORDINGLY
FILE NAME
PS1598113P01T01PM-01
JOB No.
554-1598-113 P01 T01
DATE
APRIL 2018

**Parametrix**  
ENGINEERING . PLANNING . ENVIRONMENTAL SCIENCES

1019 39TH AVENUE SE, SUITE 100 | PUYYALLUP, WA 98374  
P 253.604.6600  
WWW.PARAMETRIX.COM

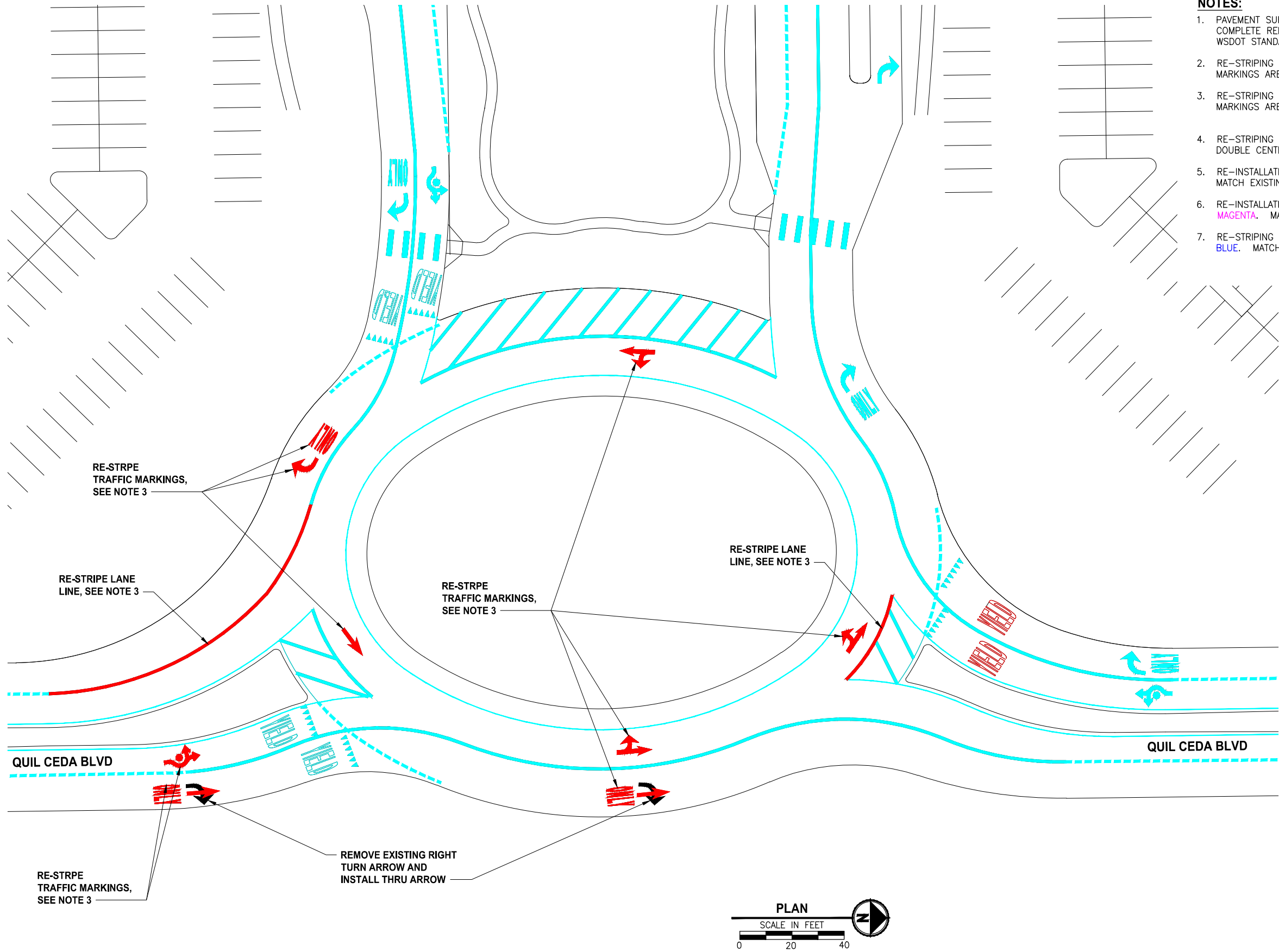
PROJECT NAME
PAVEMENT MARKING MAINTENANCE 2017 THE TULALIP TRIBES
TULALIP, WASHINGTON

PAVEMENT MARKING PLAN
-----------------------

DRAWING NO. 9 OF 13
PM8



LAYOUT: PW9      PATH: U:\PSO\Projects\Clients\1598-TulipTribes\554-1598-113 116thRampWorkOrders\99Sect\CADD\DWG\      PLOTTED BY: Junjus      DATE: Monday, April 30, 2018 11:23:24 AM



**NOTES:**

1. PAVEMENT SURFACE SHALL BE PREPARED FOR THE NEW MARKINGS, INCLUDING COMPLETE REMOVAL OF THE OLD PAVEMENT MARKING PER SECTION 8-22 OF THE WSDOT STANDARD SPECIFICATION.
2. RE-STRIPING OF EXISTING PAVEMENT LINES AND MARKINGS TO PAINT LINES AND MARKINGS ARE IN **CYAN**. MATCH EXISTING PAVEMENT MARKING TYPE.
3. RE-STRIPING OF EXISTING PAVEMENT LINES AND MARKINGS TO PLASTIC LINES AND MARKINGS ARE IN **RED**. MATCH EXISTING PAVEMENT MARKING TYPE.
4. RE-STRIPING OF EXISTING TWO-WAY LEFT TURN CENTER LANES TO PAINT YELLOW DOUBLE CENTERLINES ARE IN **ORANGE**.
5. RE-INSTALLATION OF EXISTING WHITE RAISED PAVEMENT MARKERS ARE IN **GREEN**. MATCH EXISTING RAISED PAVEMENT MARKERS TYPE.
6. RE-INSTALLATION OF EXISTING YELLOW RAISED PAVEMENT MARKERS ARE IN **MAGENTA**. MATCH EXISTING RAISED PAVEMENT MARKERS TYPE.
7. RE-STRIPING OF PAVEMENT LINES ON EXISTING CURBS TO PLASTIC LINES ARE IN **BLUE**. MATCH EXISTING COLOR.

REVISIONS	DATE	BY	DESIGNED
			J. JUN
			DRAWN B. PURGANAN
			CHECKED J. JUN
			APPROVED H. LONGFELLOW

ONE INCH AT FULL SCALE. IF NOT, SCALE ACCORDINGLY
FILE NAME PS1598113P01T01PM-01
JOB No. 554-1598-113 P01 T01
DATE APRIL 2018

**Parametrix**  
ENGINEERING · PLANNING · ENVIRONMENTAL SCIENCES

1019 39TH AVENUE SE, SUITE 100 | PUYALLUP, WA 98374  
P 253.604.6600  
WWW.PARAMETRIX.COM

PROJECT NAME

PAVEMENT MARKING MAINTENANCE 2017  
THE TULALIP TRIBES

TULALIP, WASHINGTON

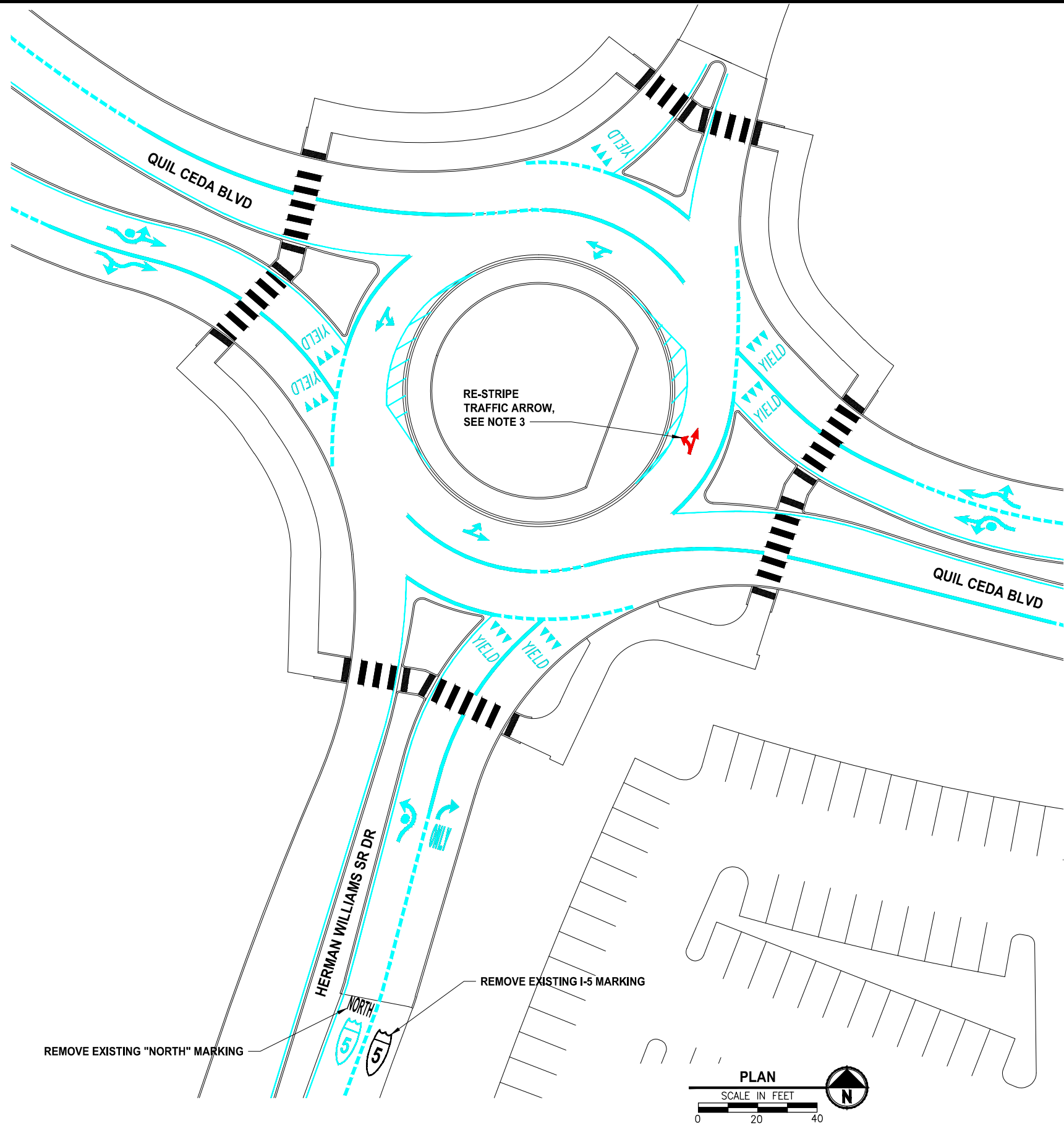
PAVEMENT MARKING PLAN

DRAWING NO.  
10 OF 13

PM9



LAYOUT: PM10      PATH: U:\PSO\Projects\Clients\1598-Tulalip Tribes\554-1598-113 116hRompasWorkOrders\995rca\CADD\DWG\      PLOTTED BY: jin.jin      DATE: Monday, April 30, 2018 11:23:29 AM



**NOTES:**

1. PAVEMENT SURFACE SHALL BE PREPARED FOR THE NEW MARKINGS. INCLUDING COMPLETE REMOVAL OF THE OLD PAVEMENT MARKING PER SECTION 8-22 OF THE WSDOT STANDARD SPECIFICATION.
2. RE-STRIPING OF EXISTING PAVEMENT LINES AND MARKINGS TO PAINT LINES AND MARKINGS ARE IN **CYAN**. MATCH EXISTING PAVEMENT MARKING TYPE.
3. RE-STRIPING OF EXISTING PAVEMENT LINES AND MARKINGS TO PLASTIC LINES AND MARKINGS ARE IN **RED**. MATCH EXISTING PAVEMENT MARKING TYPE.
4. RE-STRIPING OF EXISTING TWO-WAY LEFT TURN CENTER LANES TO PAINT YELLOW DOUBLE CENTERLINES ARE IN **ORANGE**.
5. RE-INSTALLATION OF EXISTING WHITE RAISED PAVEMENT MARKERS ARE IN **GREEN**. MATCH EXISTING RAISED PAVEMENT MARKERS TYPE.
6. RE-INSTALLATION OF EXISTING YELLOW RAISED PAVEMENT MARKERS ARE IN **MAGENTA**. MATCH EXISTING RAISED PAVEMENT MARKERS TYPE.
7. RE-STRIPING OF PAVEMENT LINES ON EXISTING CURBS TO PLASTIC LINES ARE IN **BLUE**. MATCH EXISTING COLOR.

REVISIONS	DATE	BY	DESIGNED
			J. JUN
			DRAWN
			B. PURGANAN
			CHECKED
			J. JUN
			APPROVED
			H. LONGFELLOW

ONE INCH AT FULL SCALE.  
IF NOT, SCALE ACCORDINGLY

FILE NAME  
PS1598113P01T01PM-01

JOB No.  
554-1598-113 P01 T01

DATE  
APRIL 2018

**Parametrix**  
ENGINEERING · PLANNING · ENVIRONMENTAL SCIENCES

1019 39TH AVENUE SE, SUITE 100 | PUYALLUP, WA 98374  
P 253.604.6600  
WWW.PARAMETRIX.COM

PROJECT NAME  
**PAVEMENT MARKING MAINTENANCE 2017  
THE TULALIP TRIBES**

TULALIP, WASHINGTON

**PAVEMENT MARKING PLAN**

DRAWING NO.  
11 OF 13

**PM10**

